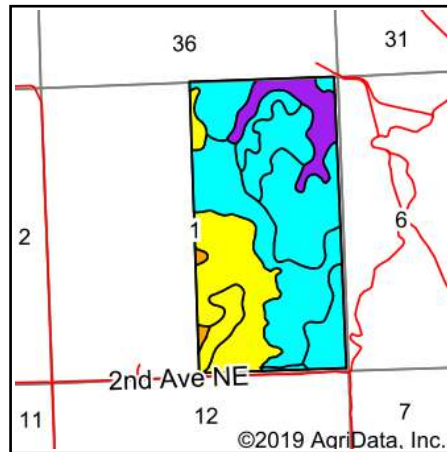
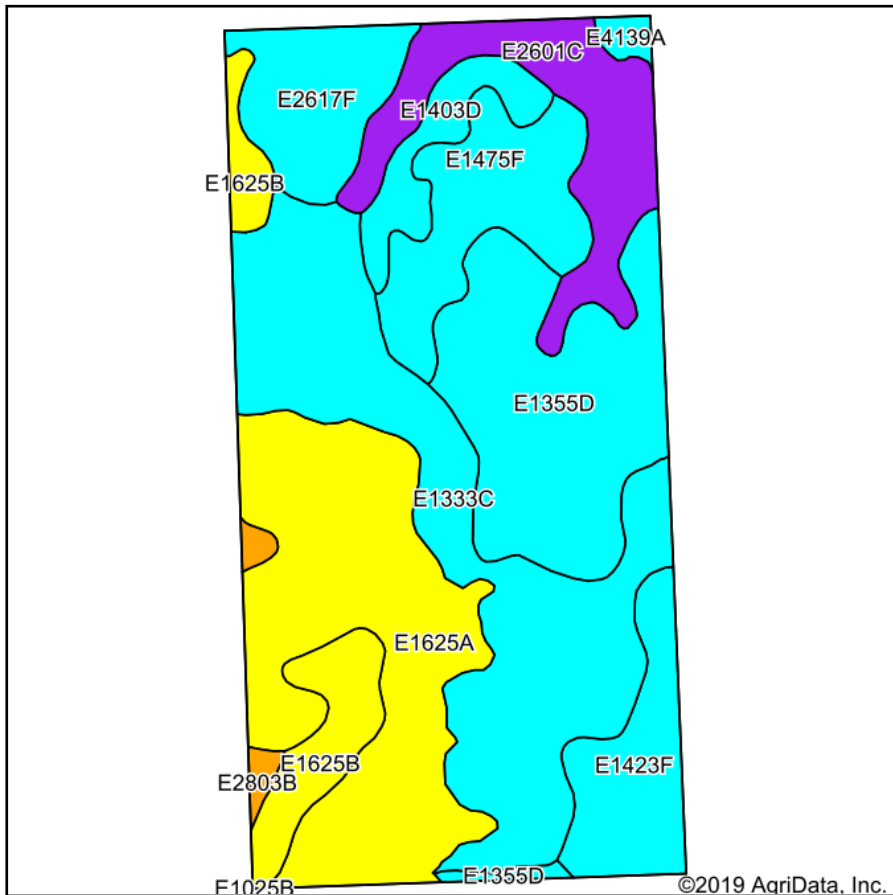


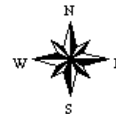
Soils Map



State: **North Dakota**
 County: **Adams**
 Location: **1-129N-91W**
 Township: **Orange**
 Acres: **308.75**
 Date: **3/6/2020**



Maps Provided By:



Area Symbol: ND001. Soil Area Version: 19						
Code	Soil Description	Acres	Percent of field	PI Legend	Non-Irr Class *c	Productivity Index
E1333C	Vebar-Cohagen fine sandy loams, 6 to 9 percent slopes	74.22	24.0%		IVe	40
E1625A	Vebar-Parshall fine sandy loams, 0 to 3 percent slopes	64.45	20.9%		IIIe	66
E1355D	Vebar-Flasher-Tally complex, 9 to 15 percent slopes	49.25	16.0%		VIe	32
E2601C	Amor-Cabba loams, 6 to 9 percent slopes	27.33	8.9%		IIIe	53
E1475F	Flasher-Rock outcrop-Vebar complex, 9 to 70 percent slopes	24.70	8.0%		VIIe	12
E1423F	Flasher-Vebar-Parshall complex, 9 to 35 percent slopes	18.91	6.1%		VIIe	22
E2617F	Cabba-Chama-Shambo loams, 9 to 50 percent slopes	18.55	6.0%		VIIe	27
E1625B	Vebar-Parshall fine sandy loams, 3 to 6 percent slopes	16.60	5.4%		IIIe	63
E1403D	Beisigl-Flasher-Telfer loamy fine sands, 6 to 15 percent slopes	10.54	3.4%		VIe	26
E2803B	Amor-Shambo loams, 3 to 6 percent slopes	2.36	0.8%		IIe	76
E4139A	Korchea-Fluvaquents complex, channeled, 0 to 2 percent slopes, frequently flooded	1.84	0.6%		VIw	43
Weighted Average						42.2

*c: Using Capabilities Class Dominant Condition Aggregation Method
 Soils data provided by USDA and NRCS.