

7K

UNITED STATES DEPARTMENT OF THE INTERIOR
U. S. FISH AND WILDLIFE SERVICE
BUREAU OF SPORT FISHERIES AND WILDLIFE
CONVEYANCE OF EASEMENT FOR WATERFOWL MANAGEMENT RIGHTS

THIS INDENTURE, by and between Erwin Fischer and Catherine Fischer, his wife, of Artas, South Dakota and Andrew Fischer, Jr., a single man, of Herreid, South Dakota

parties of the first part, and the UNITED STATES OF AMERICA, acting by and through the Secretary of the Interior or his authorized representative, party of the second part.

WITNESSETH:

WHEREAS, section 4 of the Migratory Bird Hunting Stamp Act of March 16, 1934, as amended by section 8 of the Act of August 1, 1958 (72 Stat. 486, 16 U.S.C., sec. 718d (c)), authorizes the Secretary of the Interior to acquire small wetland or pothole areas suitable for use as waterfowl production areas:

WHEREAS, the lands described below contain or include small wetland or pothole areas suitable for use as waterfowl production areas:

NOW, THEREFORE, for and in consideration of the sum of ([redacted])

Dollars, the parties of the

first part do hereby convey to the United States, commencing with the acceptance of this indenture by the Secretary of the Interior or his authorized representative which acceptance must be made within [redacted] months of the execution of this indenture by the parties of the first part, or any subsequent date as may be mutually agreed upon during the term of this option, a permanent easement (in perpetuity) or right of use for the maintenance of the land described below as a waterfowl production area, including the right of access thereto by authorized representatives of the United States:

Campbell County, South Dakota

T. 126 N., R. 74 W., 5th PM.

sec. 18, S $\frac{1}{2}$ SE $\frac{1}{4}$;

sec. 19, NE $\frac{1}{4}$ NE $\frac{1}{4}$, W $\frac{1}{2}$ E $\frac{1}{2}$, E $\frac{1}{2}$ W $\frac{1}{2}$.

Subject, however, to all existing rights-of-way for highways, roads, railroads, pipelines, canals, laterals, electrical transmission lines, telegraph and telephone lines, cable lines, and all outstanding mineral rights.

The parties of the first part, for themselves and for their heirs, successors and assigns, covenant and agree that they will cooperate in the maintenance of the aforesaid lands as a waterfowl production area by not draining or permitting the draining, through the transfer of appurtenant water rights or otherwise, of any surface water including lakes, ponds, marshes, sloughs, swales, swamps, or potholes, now existing or recurring due to natural causes on the above-described tract, by ditching or any other means; by not filling in with earth or any other material or leveling, any part or portion of the above-described tract on which surface water or marsh vegetation is now existing or hereafter recurs due to natural causes; and by not burning any areas covered with marsh vegetation. It is understood and agreed that this indenture imposes no other obligations or restrictions upon the parties of the first part and that neither they nor their successors, assigns, lessees, or any other person or party claiming under them shall in any way be restricted from carrying on farming practices such as grazing at any time, hay cutting, plowing, working and cropping wetlands when the same are dry of natural causes, and that they may utilize all of the subject lands in the customary manner except for the draining, filling, leveling, and burning provisions mentioned above.

SPECIAL PROVISIONS

1. This indenture shall not be binding upon the UNITED STATES OF AMERICA until accepted on behalf of the United States by the Secretary of the Interior or his authorized representative, although this indenture is acknowledged by the parties of the first part to be presently binding upon the parties of the first part and to remain so until the expiration of said period for acceptance, as hereinabove described, by virtue of the payment to parties of the first part, by the UNITED STATES OF AMERICA, of the sum of One Dollar, the receipt of which is hereby expressly acknowledged by parties of the first part.

Notice of acceptance of this agreement shall be given the parties of the first part by certified mail addressed to Mr. Erwin Fischer at Artas, South Dakota 57423

and such notice shall be binding upon [redacted] first part without sending a separate notice to each.

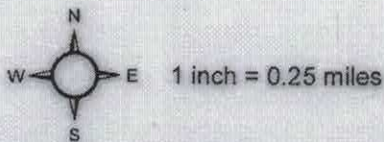

UNITED STATES DEPARTMENT OF THE INTERIOR
FISH AND WILDLIFE SERVICE

Tract: 71X


Map 1 of 2


WATERFOWL PRODUCTION AREA CAMPBELL COUNTY, STATE OF SOUTH DAKOTA EASEMENT
AUTHORIZED BY MIGRATORY BIRD HUNTING STAMP ACT OF MARCH 16, 1934, AS AMENDED.
T. 126 N., R. 74 W., 5th PRINCIPAL MERIDIAN

SECTION 18, S1/2SE1/4








The U.S. Fish and Wildlife Service (Service) has purchased and owns perpetual rights which restrict or prohibit the right to drain, burn, level, and fill any wetland areas depicted on this map. This map represents the Service's effort to depict the approximate location, size and shape of all protected wetland areas based on information and maps available at the time this map was prepared. This map is not meant to depict water levels in wetland areas for any given year.

Prepared by: 
Patrick Chastan

Approved by: 
Donald Soderlund

Date: 10/7/2020

LEGEND


-  Section Boundary
-  Boundary of Easement Description
-  Wetland Areas Covered by Provisions of the Easement
-  Wetland Areas Deleted from the Easement
-  Approved Drainage Facility

71X
T 126 N. R 74 W.
SECTION 18, S1/2SE1/4




Campbell County, South Dakota



Scale: 1:10,560



The U.S. Fish & Wildlife Service (Service) has purchased and owns a perpetual easement which restricts the rights to drain, burn, fill or level any wetland areas depicted on this map. This map represents the Service's effort to depict the approximate sizes, shapes, and locations of all protected wetland areas and is not intended to depict water levels in wetland areas for any given year. Wetland area acre estimates are provided to demonstrate that mapped wetland areas are consistent with the acres for which the Service paid. Any other interpretation of the estimated wetland area acreages may lead to a mischaracterization of the easement conveyance. A permit is required from the Service before conducting activities that result in the draining, burning, filling or leveling of wetland areas identified on this map.

-  Section Boundary
-  Boundary of Easement Description
-  Wetland Areas Covered by Provisions of the Easement

Data Sources: FSA: NAIP Imagery 2018, USFWS: Easement Boundary, BLM: Public Land Survey System (Sections). Map Date: 9/23/2020